

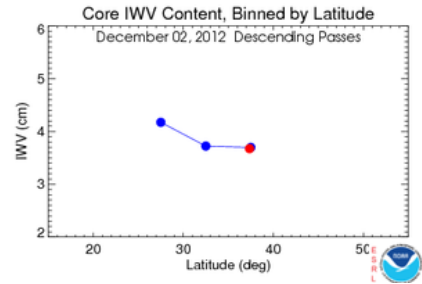
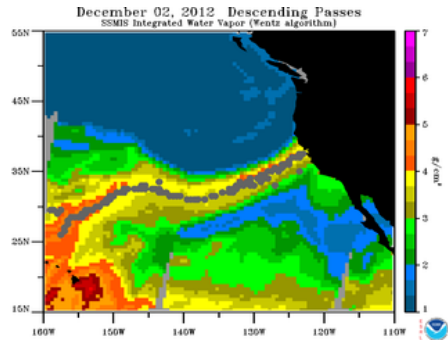


Automated Atmospheric River Detection

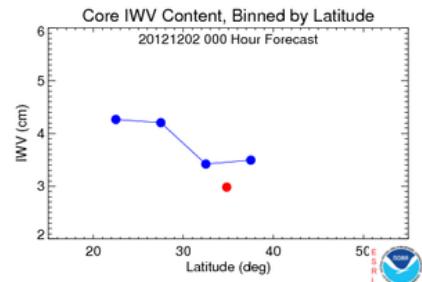
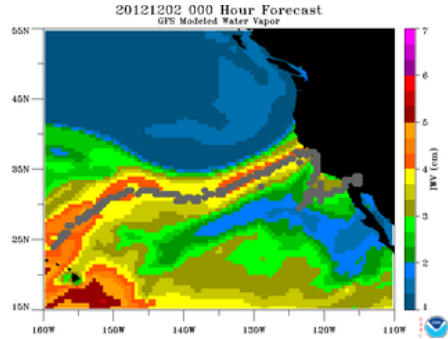
Evaluation of GFS Forecast Fields Valid at Most Recent Observation

Evaluation for December 2, 2012 at 12 Z

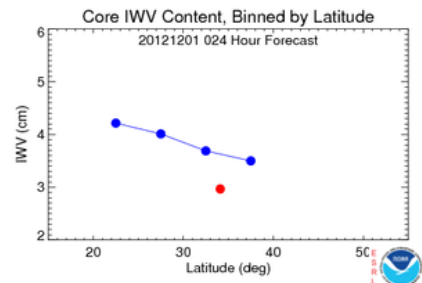
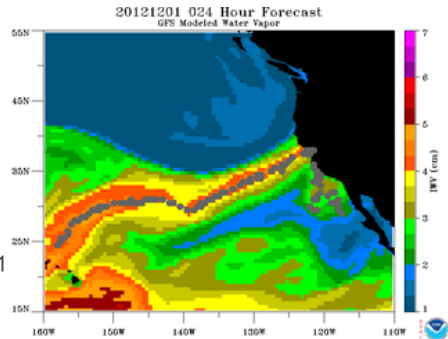
Satellite Observed IWV



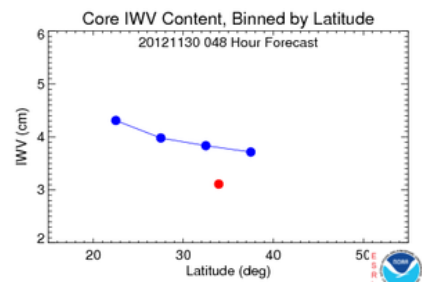
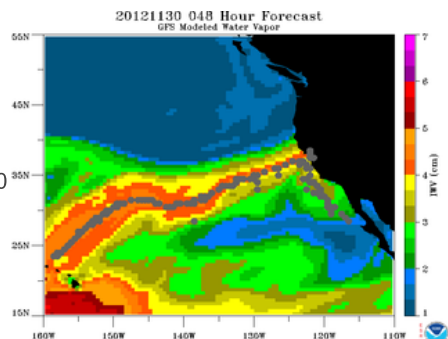
Corresponding Analysis



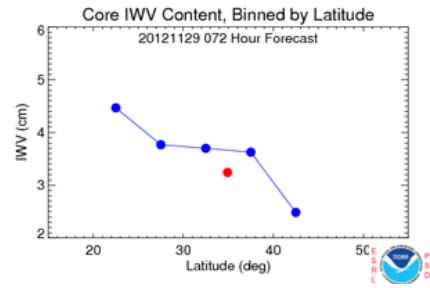
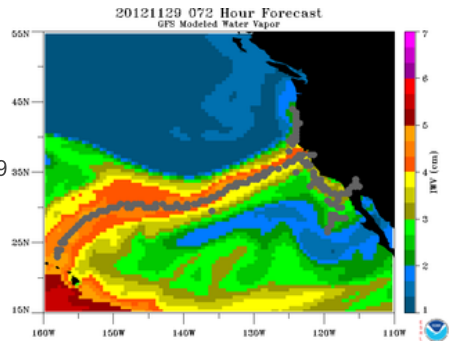
1-Day Forecast Initialized 20121201



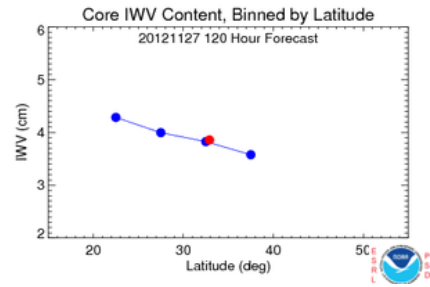
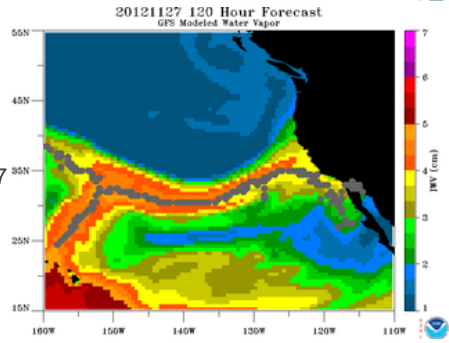
2-Day Forecast Initialized 20121130



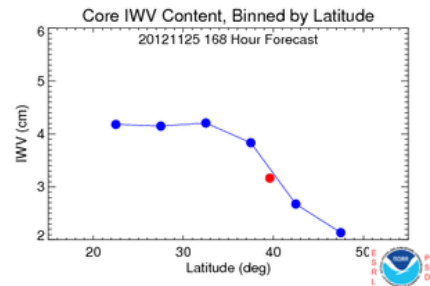
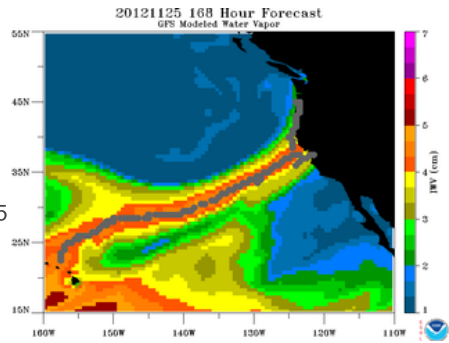
3-Day Forecast Initialized 20121129



5-Day Forecast Initialized 20121127



7-Day Forecast Initialized 20121125



The SSMIS data are provided courtesy of NOAA/NESDIS.

The GFS data are provided courtesy of NOAA/NCEP.